

RESOLUTION NO. 2009-07

A RESOLUTION OF THE NORTH KOOTENAI WATER DISTRICT, OF KOOTENAI COUNTY, IDAHO ACCEPTING A PETITION OF PROPERTY OWNERS FOR ANNEXATION; MAKING CERTAIN FINDINGS RELATIVE TO THE PETITION; SETTING A PUBLIC HEARING TO CONSIDER THE ANNEXATION OF CERTAIN REAL PROPERTY INTO THE DISTRICT; DIRECTING THAT NOTICE OF SUCH PUBLIC HEARING BE PUBLISHED AND POSTED; AND OTHER MATTERS PROPERLY RELATING THERETO

NORTH KOOTENAI WATER DISTRICT
Kootenai County, Idaho

Pillar-Rock Annexation

BE IT RESOLVED BY THE BOARD OF DIRECTORS OF NORTH KOOTENAI WATER DISTRICT, of Kootenai County, Idaho, as follows:

WHEREAS, North Kootenai Water District (the "District") is a duly and properly formed water district under and by virtue of the laws of the State of Idaho and is governed by a Board of Directors (the "Board");

WHEREAS, the Board has authority pursuant to Idaho Code Section 42-3218 to consider annexation of property into the District upon the presentation of a petition of property owners meeting certain requirements;

WHEREAS, certain property owners have presented an appropriate petition to the Board of Directors for consideration;

WHEREAS, the Board wishes to make certain findings regarding this petition and also set a public hearing on the possible annexation of real property into the District.

NOW, THEREFORE, BE IT RESOLVED as follows:

Section 1: Findings of the Board Relative to the Petition for Annexation of Real Property. The Board hereby makes the following findings of fact relative to the petitions it has received from property owners:

(a) The Board has received 1) a petition signed by Marilyn Solamito and Paul J. Solamito, property owners, dated January 30, 2009, ("the Pillar Rock property"). (A copy of the petition with signatures thereon is attached hereto and incorporated herein by this referenced as Exhibit "A".)

(b) The Pillar Rock property proposed to be annexed into the District is described and depicted in map form as Exhibit "A-1", hereto.

(c) The petitioners did pay a reasonable filing fee as determined by the Board, and have also provided security for other expenses that the Board and District may incur in the annexation process.

(d) The Board wishes to hold a public hearing on the annexation of the property to obtain further comments from those affected.

Section 2: Public Hearing. The Board hereby sets May 7, 2009, as the date of the public hearing on the Petition to Annex Real Property into the District. The hearing will be held at 12:30 p.m. in the offices of the Board, located at 1841 West Hayden Avenue in Hayden, Idaho. The Board will consider written comments, public testimony and other information in making its determination as to whether this real property should be annexed into the District. The Board also reserves the right to continue this public hearing to such later date as it may deem advisable in order to make its final decision.

Section 3: Notice. Pursuant to Idaho Code Section 42-3218, the Secretary of the District shall publish notice of the public hearing in the official newspaper of the District, twice, with the first publication at least twelve (12) days in advance of the public hearing and the second publication, one week later.

Section 4: Ratification. The Board hereby ratifies all acts taken by members of the Board and/or agents on behalf of the Board or District relative to this potential annexation and the hearing process is hereby ratified and approved.

Section 5: Severability. If any section, paragraph, clause, or provision of this Resolution shall be held to be invalid or unenforceable for any reason, the invalidity or unenforceability of each section, paragraph, clause, or provision shall in no manner affect any remaining provision of this Resolution.

Section 6: Effective Date. This Resolution shall become and is effective as of the date of its adoption.


DATED this 2nd day of April, 2009.

NORTH KOOTENAI WATER DISTRICT,
Kootenai County, Idaho




Chairman, Board of Directors

ATTEST:



District Secretary



I, the undersigned, Secretary of the Board of Directors of North Kootenai Water District, of Kootenai County, Idaho, hereby certify that the foregoing Resolution is a full, true, and correct copy of a Resolution duly adopted at a regular meeting of the District, duly and regularly held at the regular meeting place thereof on April 2, 2009, of which meeting all members of the Board had due notice and at which a majority thereof were present; and that at said meeting said Resolution was adopted by the following vote:

AYES, and in favor thereof, Directors: *Three*

NAYS, Directors: *None*

ABSENT, Directors: *Two*


ABSTAIN, Directors: *None*

I further certify that I have carefully compared the same with the original Resolution on file and of record in my office; that said Resolution is a full, true, and correct copy of the original Resolution adopted at said meeting; and that said Resolution has not been amended, modified, or rescinded since the date of its adoption, and is now in full force and effect.

IN WITNESS WHEREOF, I have set my hand and affixed the official seal of the District on April 2, 2009.



District Secretary



NOTICE OF PUBLIC HEARING OF ANNEXATION OF PROPERTY

NORTH KOOTENAI WATER DISTRICT
Kootenai County, Idaho

PILLAR ROCK ANNEXATION

The Board of Directors (the "Board") of the North Kootenai Water District (the "District") will be holding a public hearing on the annexation of property into the District. The public hearing will be held as follows:

Day: Thursday
Date: May 7, 2009
Time: 12:30 p.m.
Location: 1841 W. Hayden Ave., Hayden, ID 83835

The annexation hearing is based upon petitions filed by Marilyn Solamito and Paul J. Solamito, property owners, of the Pillar Rock property ("Pillar Rock"). A copy of the Petitions and a description of the area covered by the Petition can be obtained from the District by sending a request to:

North Kootenai Water District
P.O. Box 2290
Hayden, ID 83835

All persons interested in appearing at the time and place of the hearing may show cause in writing why the Petition for Annexation should not be granted. The Board shall consider, at the hearing, any objection presented in writing. The failure of any person to show cause in writing shall be deemed as an assent to include their property within the boundaries of the District.

Anyone wishing to provide written comments, who is unable to attend the hearing, may provide them in advance of the hearing by sending them, first class mail, postage pre-paid, to:

North Kootenai Water District
Attn: Secretary
P.O. Box 2290
Hayden, ID 83835

Failure to have your written comments to the Board in advance of the public hearing means they will not be considered by the Board at the public hearing.

DATED this 2nd day of April, 2009.

NORTH KOOTENAI WATER DISTRICT,
Kootenai County, Idaho

EXHIBIT A

Petitions for Annexation

BEFORE THE BOARD OF DIRECTORS OF THE
NORTH KOOTENAI WATER DISTRICT
KOOTENAI COUNTY, IDAHO

IN THE MATTER OF THE INCLUSION OF CERTAIN REAL PROPERTY IN NORTH KOOTENAI WATER DISTRICT BY
PETITION FOR THE INCLUSION OF CERTAIN REAL PROPERTY IN NORTH KOOTENAI WATER DISTRICT

COMES NOW Petitioner, ~~MS Paul J. Solamity~~ ~~MS Marina Solamity~~ ~~MS~~ Pillar Rock & Boulder L.L.C. and petitions the Board of Directors of North Kootenai Water District ("District") as follows:

I.

Petitioners are the owners of the real property situated within the County of Kootenai, State of Idaho, particularly described in Exhibit "A", attached hereto, and incorporated herein by reference.

II.

Petitioners are desirous that the above-described property be included in, made or part of, and be served with water system improvements in North Kootenai Water District, Kootenai County, Idaho.

III.

Petitioners request that, in accordance with the provisions of Section 42-3218, Idaho Code, notice of the filing of this petition be given and published in the official newspaper of the District in Kootenai County, Idaho, said notice to give all persons interested an opportunity to appear and show cause in writing, if any they have, why this petition should not be granted at the hearing, time and place to be set by this Board; that further, assuming that no valid objections are made to the inclusion of the above-described property within the boundaries of the District, the Board enter its order that the above-described property be included within the boundaries of the District, and that such order be filed with the Clerk of the District Court, Kootenai County, Idaho and also with the State of Idaho Tax Commission.

IV.

That Petitioners are aware that, as a condition of annexation, the District may require that the land described in this petition be subjected to the following requirements:

1. The Petitioners shall pay for the actual costs incurred by the District for District administration, engineering, legal, inspection, and preparation of any necessary

documents that are required by the District for annexation of the property. Such District costs shall include, but are not limited to, preparation of conditions of annexation, any needed water system master planning, design consultations, plan reviews, and final approval of the Petitioner's construction plans and specifications for water facilities.

2. The Petitioner shall be responsible for all water facilities that will be necessary to serve the Petitioner's annexed property. These water facilities will include those required within the annexed property as well as all necessary water facilities needed to extend water service from the District's existing facilities to those proposed to serve the annexed property. The District shall have the right to dictate where and how the Petitioner's water facilities that serve his annexed area may be connected to the District's water facilities. Upon completion of installation and approval by the District of all water facilities the Petitioner shall dedicate such facilities to the District.
3. The District shall not be obligated to serve any property annexed within the District where the District has determined there is not sufficient water system capacity to adequately serve such property. There shall arise no right to service or obligation by the District for service upon annexation and as among other properties annexed to the District, and there shall be no priority for service until each water connection permit has been obtained. If construction is not completed within two (2) years from the date the water connection permit was issued, any priority for service shall become null and void. The District may extend the time for completion upon a request by the property owner and a showing of good cause why such extension should be granted.
4. At the time each water connection permit is issued and prior to connection of the water system to each private facility, a service availability fee of no less than _____ Dollars (\$ _____) per lot or equivalent dwelling unit shall be paid to repay the District for the cost of developing the District's core water collector lines, and treatment facilities including the debt retirement of such facilities committed to prior to inclusion of the annexed property into the District. Such service availability fees may increase at such time as the District determines such fees are not adequate to reimburse the District for the cost incurred in developing the water system. The service availability fee shall be in addition to actual costs required for connecting to the actual main water line.
5. And such other conditions as the District may prescribe.


WHEREFORE, Petitioners pray that this petition be set for hearing at the earliest practicable time, and that the Board grant the petition including the conditions as set forth in Paragraph IV above.

DATED this 30th day of Jun, 09.

Petitioner: Paul J. Solamito
 Address: SOME
 Petitioner: Marilyn Solamito
 Address: 508 E. Shore Pines Ct. ←
Post Falls, ID. 83854
 Signed: Paul J. Solamito
 STATE OF IDAHO)
) ss.
 County of Kootenai)

On this 30th day of January, 2009, before me, a Notary Public in and for the State of Idaho, personally appeared Paul J. Solamito & Marilyn Solamito, known to be the person or persons whose names are subscribed to the foregoing instrument, and acknowledged to be that they executed the same.

IN WITNESS WHEREOF, I have hereunto set my hand and affixed my official seal the day and year first above written.



Jan D Pool
 Notary Public for Idaho
 Print Name: Jan D Pool
 My commission expires: 9-24-13

**NORTH KOOTENAI WATER DISTRICT
ANNEXATION OF TN 20202 AND TN 20836
IN THE SW¼ OF SECTION 5, TOWNSHIP 52 NORTH, RANGE 03 WEST,
BOISE MERIDIAN, KOOTENAI COUNTY, IDAHO**

LEGAL DESCRIPTION

A PARCEL OF LAND BEING A PORTION OF THE SOUTHWEST QUARTER OF SECTION 5, TOWNSHIP 52 NORTH, RANGE 3 WEST, B.M., KOOTENAI COUNTY, IDAHO, MORE PARTICULARLY DESCRIBED AS FOLLOWS:

COMMENCING AT THE NORTHWEST CORNER OF THE SAID SOUTHWEST QUARTER OF SECTION 5, SAID CORNER BEING THE TRUE POINT OF BEGINNING FOR THIS DESCRIPTION;

THENCE ALONG THE NORTH LINE OF SAID SOUTHWEST QUARTER OF SECTION 5, N 88°30'29" E, 2510.50 FEET;

THENCE LEAVING THE SAID NORTH LINE, S 00°23'50" W, 1126.25 FEET TO A POINT ON THE EXISTING NORTHWESTERLY RIGHT OF WAY LINE OF THE UNION PACIFIC RAILROAD;

THENCE ALONG THE SAID NORTHWESTERLY RIGHT OF WAY LINE, S 30°58'27" W, 1787.35 FEET TO A POINT ON THE SOUTH LINE OF SAID SOUTHWEST QUARTER OF SECTION 5;

THENCE LEAVING THE SAID NORTHWESTERLY RIGHT OF WAY LINE ALONG SAID SOUTH LINE, S 87°12'23" W, 270.77 FEET TO THE SOUTHEAST CORNER OF THE SOUTHWEST QUARTER OF THE SOUTHWEST QUARTER OF SECTION 5;

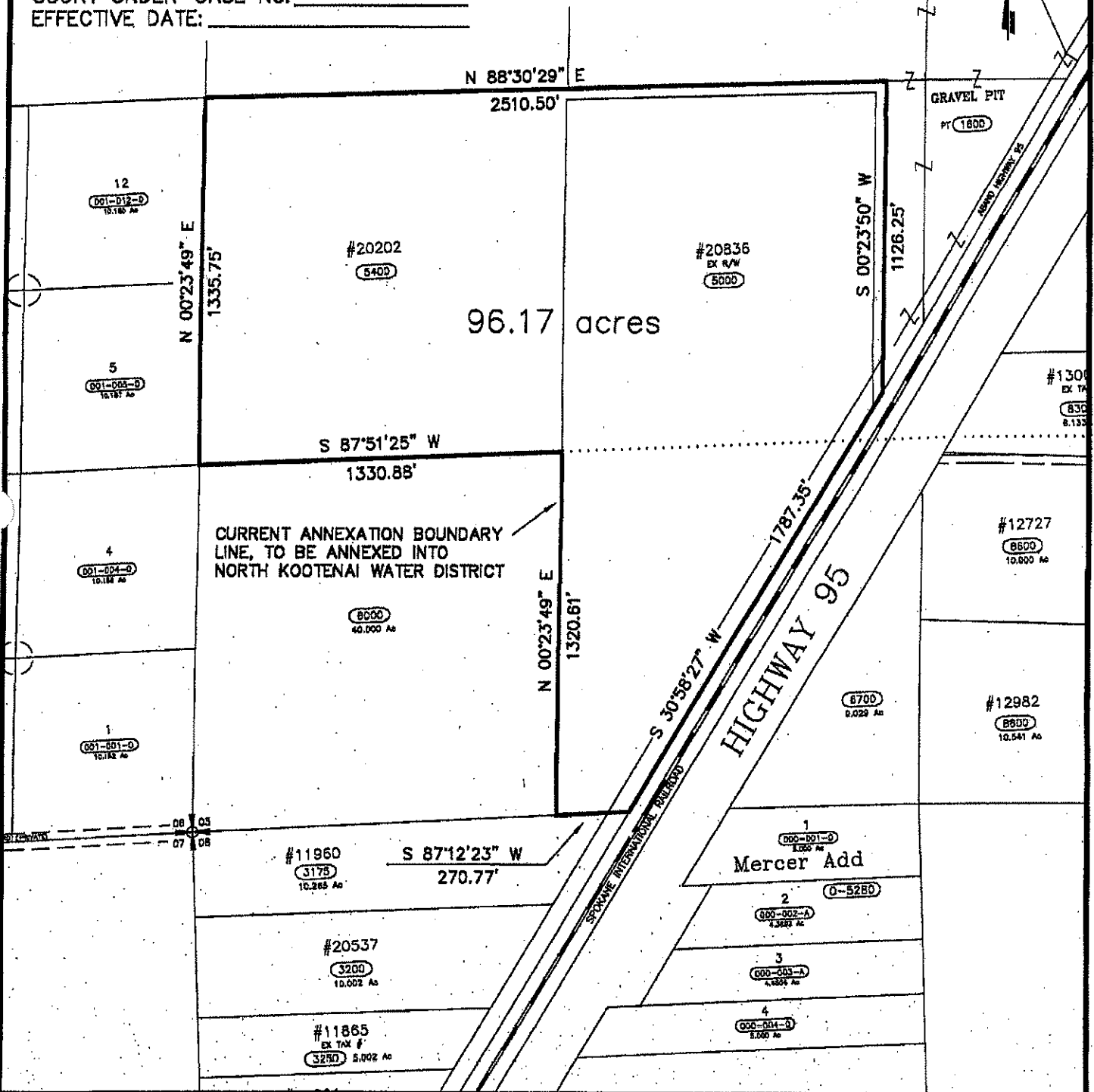
THENCE LEAVING THE SAID SOUTH LINE, N 00°23'49" E, 1320.61 FEET TO THE NORTHEAST CORNER OF THE SAID SOUTHWEST QUARTER OF THE SOUTHWEST QUARTER OF SECTION 5;

THENCE S 87°51'25" W, 1330.88 FEET TO THE SOUTHWEST CORNER OF THE NORTHWEST QUARTER OF THE SOUTHWEST QUARTER OF SECTION 5;

THENCE N 00°23'49" E, 1335.75 FEET TO THE TRUE POINT OF BEGINNING;
CONTAINING APPROXIMATELY 96.17 ACRES, MORE OR LESS.

**NORTH KOOTENAI WATER DISTRICT ANNEXATION EXHIBIT
OF T.N. 20202 AND T.N. 20836
IN THE SW¼ OF SECTION 5, TOWNSHIP 52 NORTH, RANGE 03 WEST,
KOOTENAI COUNTY, IDAHO**

NORTH KOOTENAI WATER DISTRICT
ANNEXATION BY DISTRICT
COURT ORDER—CASE No. _____
EFFECTIVE DATE: _____



TITLE: T.N. 20202 AND T.N. 20836
NORTH KOOTENAI WATER DISTRICT
ANNEXATION EXHIBIT

SCALE: 1"=500' **DATE:** 3-03-09 **FILE:** C371

FRAME & SMETANA, PA
Consulting Engineers
803 North 4th Street, Coeur d'Alene, Idaho, 83814
Ph. (208)684-2121/Fax 765-5502/ Email: ametana@adelphia.net

ES

SHEET
1 OF 1